

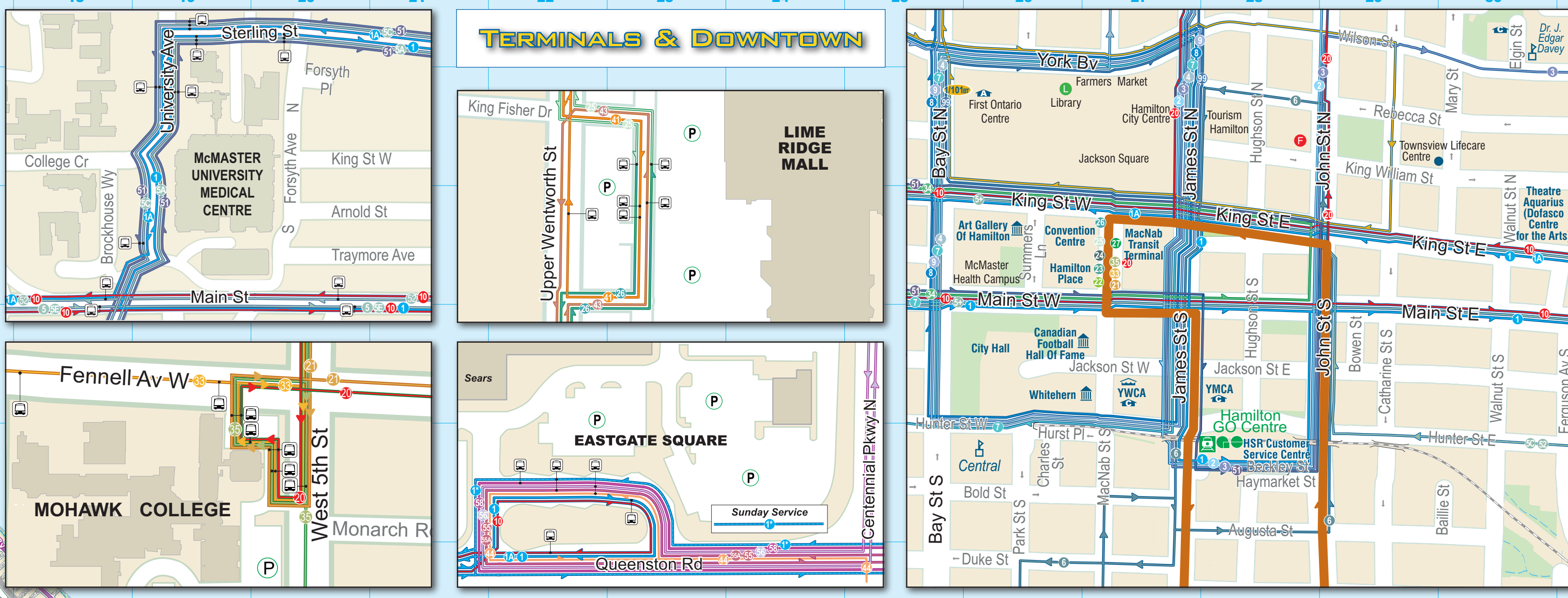


# HAMILTON STREET RAILWAY SYSTEM MAP

## SEPTEMBER 2016

- ### LEGEND
- TRANSPORTATION
  - EXPRESSWAY
  - ARTERIAL ROAD
  - LOCAL ROAD
  - LANE
  - RAILWAY
  - RECREATIONAL TRAIL
  - AREAS ZONES
  - COMMUNITY DOWNTOWN
  - INDUSTRIAL
  - PARK
  - CEMETERY
  - WOODED AREA
  - AIRPORT
  - TRANS-CAB ZONE
- SYMBOLS
- Hospital
  - Police Station
  - Library
  - Fire Hall
  - Bus Stop (see inset maps)
  - Indoor Pool
  - Outdoor Pool
  - Community Centre
  - Arena
  - Point of Interest
  - Municipal Office
  - Museum
  - College or University
  - Public Elementary School
  - Catholic Elementary School
  - Secondary School
  - Trans-Cab Transfer Point

Scale 1:32 000

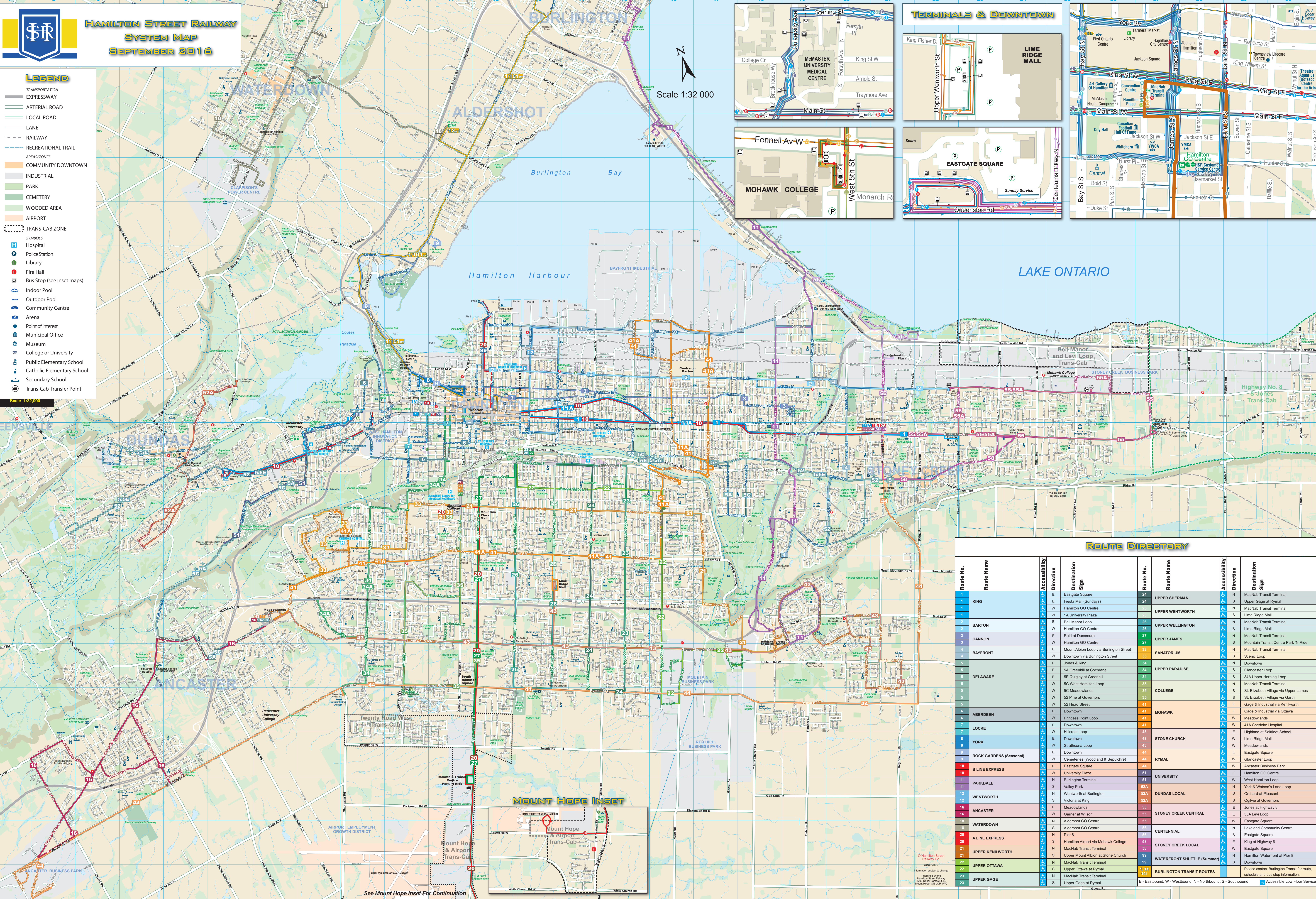


**TERMINALS & DOWNTOWN**

**LIME RIDGE MALL**

**EASTGATE SQUARE**

**MOHAWK COLLEGE**



### ROUTE DIRECTORY

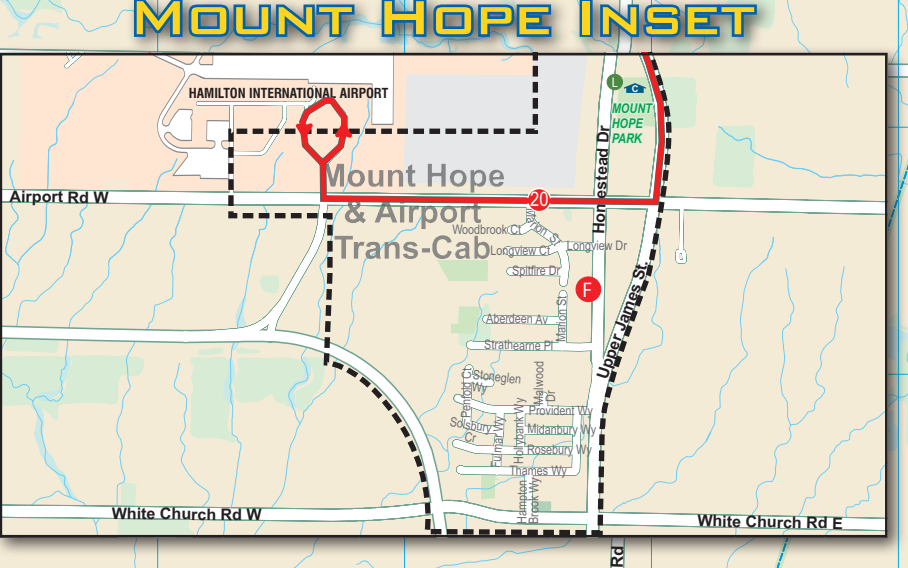
Route No.	Route Name	Accessibility	Direction	Destination Sign	Route No.	Route Name	Accessibility	Direction	Destination Sign
1	KING	E	E	Eastgate Square	24	UPPER SHERMAN	N	N	MacNab Transit Terminal
1	KING	E	W	Fiesta Mall (Sundays)	24	UPPER SHERMAN	S	S	Upper Gage at Rymal
1	KING	W	W	Hamilton GO Centre	25	UPPER WENTWORTH	N	N	MacNab Transit Terminal
1	KING	W	W	1A University Plaza	25	UPPER WENTWORTH	S	S	Lime Ridge Mall
2	BARTON	E	E	Bell Manor Loop	26	UPPER WELLINGTON	N	N	MacNab Transit Terminal
2	BARTON	W	W	Hamilton GO Centre	26	UPPER WELLINGTON	S	S	Lime Ridge Mall
3	CANNON	E	E	Head at Dunsmuir	27	UPPER JAMES	N	N	MacNab Transit Terminal
3	CANNON	W	W	Hamilton GO Centre	27	UPPER JAMES	S	S	Mountain Transit Centre Park 'N Ride
4	BAYFRONT	E	E	Mount Allison Loop via Burlington Street	33	SANATORIUM	N	N	MacNab Transit Terminal
4	BAYFRONT	W	W	Downtown via Burlington Street	33	SANATORIUM	S	S	Scenic Loop
5	DELAWARE	E	E	Jones & King	34	UPPER PARADISE	N	N	Downtown
5	DELAWARE	E	W	5A Greenhill at Cochran	34	UPPER PARADISE	S	S	Glancaster Loop
5	DELAWARE	E	W	5E Quigley at Greenhill	34	UPPER PARADISE	S	S	34A Upper Homing Loop
5	DELAWARE	W	W	5C West Hamilton Loop	35	COLLEGE	N	N	MacNab Transit Terminal
5	DELAWARE	W	W	5C Meadowlands	35	COLLEGE	S	S	St. Elizabeth Village via Upper James
5	DELAWARE	W	W	52 Pirie at Governors	35	COLLEGE	S	S	St. Elizabeth Village via Garth
5	DELAWARE	W	W	52 Head Street	41	MOHAWK	E	E	Gage & Industrial via Kenilworth
6	ABERDEEN	E	E	Downtown	41	MOHAWK	W	W	Gage & Industrial via Ottawa
6	ABERDEEN	W	W	Princess Point Loop	41	MOHAWK	W	W	Meadowlands
7	LOCKE	E	E	Downtown	41	MOHAWK	W	W	41A Chedoke Hospital
7	LOCKE	W	W	Hillcrest Loop	43	STONE CHURCH	E	E	Highland at Salfield School
8	YORK	E	E	Downtown	43	STONE CHURCH	W	W	Lime Ridge Mall
8	YORK	W	W	Strathcona Loop	43	STONE CHURCH	W	W	Meadowlands
9	ROCK GARDENS (Seasonal)	E	E	Downtown	44	RYMAL	E	E	Eastgate Square
9	ROCK GARDENS (Seasonal)	W	W	Cemeteries (Woodland & Sepulchre)	44	RYMAL	W	W	Glancaster Loop
10	B LINE EXPRESS	E	E	Eastgate Square	44	RYMAL	W	W	Ancaster Business Park
10	B LINE EXPRESS	W	W	University Plaza	51	UNIVERSITY	E	E	Hamilton GO Centre
11	PARKDALE	N	N	Burlington Terminal	51	UNIVERSITY	W	W	West Hamilton Loop
11	PARKDALE	S	S	Valley Park	52A	DUNDAS LOCAL	N	N	York & Watson's Lane Loop
12	WENTWORTH	N	N	Wentworth at Burlington	52A	DUNDAS LOCAL	S	S	Orchard at Pleasant
12	WENTWORTH	S	S	Victoria at King	52A	DUNDAS LOCAL	S	S	Ogville at Governors
16	ANCASTER	E	E	Meadowlands	55	STONE CREEK CENTRAL	E	E	Jones at Highway 8
16	ANCASTER	W	W	Ganar at Wilson	55	STONE CREEK CENTRAL	E	E	55A Levi Loop
18	WATERDOWN	N	N	Aldershot GO Centre	55	STONE CREEK CENTRAL	W	W	Eastgate Square
18	WATERDOWN	S	S	Aldershot GO Centre	55	STONE CREEK CENTRAL	W	W	Lakeland Community Centre
20	A LINE EXPRESS	N	N	Pier 8	58	CENTENNIAL	N	N	Eastgate Square
20	A LINE EXPRESS	S	S	Hamilton Airport via Mohawk College	58	CENTENNIAL	E	E	King at Highway 8
21	UPPER KENILWORTH	N	N	MacNab Transit Terminal	58	CENTENNIAL	W	W	Eastgate Square
21	UPPER KENILWORTH	S	S	Upper Mount Allison at Stone Church	99	WATERFRONT SHUTTLE (Summer)	E	E	Hamilton Waterfront at Pier 8
22	UPPER OTTAWA	N	N	MacNab Transit Terminal	99	WATERFRONT SHUTTLE (Summer)	W	W	Downtown
22	UPPER OTTAWA	S	S	Upper Ottawa at Rymal	101	BURLINGTON TRANSIT ROUTES	E	E	Eastbound
23	UPPER GAGE	N	N	MacNab Transit Terminal	101	BURLINGTON TRANSIT ROUTES	W	W	Westbound
23	UPPER GAGE	S	S	Upper Gage at Rymal	101	BURLINGTON TRANSIT ROUTES	N	N	Northbound
23	UPPER GAGE	S	S	Upper Gage at Rymal	101	BURLINGTON TRANSIT ROUTES	S	S	Southbound

© Hamilton Street Railway Co. 2016 edition. Information subject to change. Published by the 2016 Upper James St. E. Mount Hope, ON L9A 1W9.

Please contact Burlington Transit for route, schedule and bus stop information.

♿ Accessible Low Floor Service

### MOUNT HOPE INSET



See Mount Hope Inset For Continuation